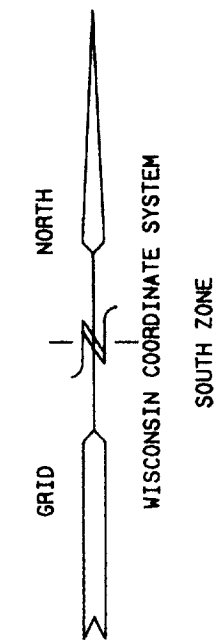


# PLAT OF SURVEY

LOT 18 OF BLOCK 5 OF LAKE MEADOWS  
ADDITION NO. 1, LOCATED IN THE NE,  
SW & SE 1/4'S OF THE SE 1/4 OF  
SECTION 7, TOWN 2 NORTH, RANGE 16  
EAST, CITY OF DELAVAN, WALWORTH  
COUNTY, WISCONSIN



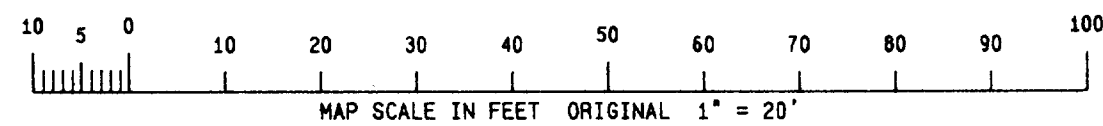


- LEGEND
- = SET IRON REBAR STAKE 3/4" DIA.
  - = FOUND IRON PIPE STAKE 1" DIA.
  - = FOUND IRON REBAR STAKE 3/4" DIA.
  - = FOUND CONCRETE COUNTY MONUMENT
  - (xxx) = RECORDED AS
  - = SET HUB

NOTE: COPIES OF THIS MAP TO WHICH THE FOLLOWING CERTIFICATE  
WILL APPLY ARE BLUE LINE PRINTS SHOWING SURVEYOR'S ORIGINAL  
SEAL AND SIGNATURE IN BLACK INK. COPIES BY ANY OTHER MEANS  
MAY HAVE ALTERATIONS WHICH DO NOT REPRESENT THE SURVEYOR'S  
WORK PRODUCT.

I HEREBY CERTIFY THAT THE ABOVE DESCRIBED PROPERTY HAS BEEN  
SURVEYED UNDER MY DIRECTION AND THAT THE ABOVE MAP IS A  
TRUE REPRESENTATION THEREOF AND SHOWS THE SIZE AND LOCATION  
OF THE PROPERTY AND ITS EXTERIOR BOUNDARIES. THIS SURVEY  
IS MADE FOR THE USE OF THE PRESENT OWNERS OF THE PROPERTY,  
AND ALSO THOSE WHO PURCHASE, MORTGAGE, OR GUARANTEE THE  
TITLE THERETO WITHIN ONE YEAR FROM THE DATE HEREOF.

DATED: 8/31/95

*Peter S. Gordon*  
PETER S. GORDON R.L.S. 2101



E 65000

E 65100

ARBOR RIDGE DRIVE  
66' WIDE ROW

PROPOSED CURB ELEVATIONS  
100.00 RE-1483.40  
99.98 N 39° 33' 52" E

10' BIKE PATH EASEMENT

PROPOSED RESIDENCE

STORM WATER MANAGEMENT AREA  
10' UTILITY EASEMENT

BLOCK 5

LOT 18

LOT 19

N 37200

N 37200

N 37100

XLm7-6

082-1448

PLAT OF SURVEY  
LOT 18 BLOCK 5  
LAKE MEADOWS ADDITION NO. 1

WORK ORDERED BY: PREFERRED HOMES  
WILLIAM & JANE BOHN  
2903 BORG ROAD  
DELAVAN, WISCONSIN 53115

FARRIS, HANSEN & ASSOCIATES, INC.  
Engineering, Architecture, Surveying  
7 Ridgeway Court P.O. Box 437  
ELKHORN, WISCONSIN 53121  
Office: (414) 723-2098  
Fax: (414) 723-5886

REVISIONS

PROJECT NO.  
3686.18

DATE  
08/31/95

SHEET NO.  
1 OF 1